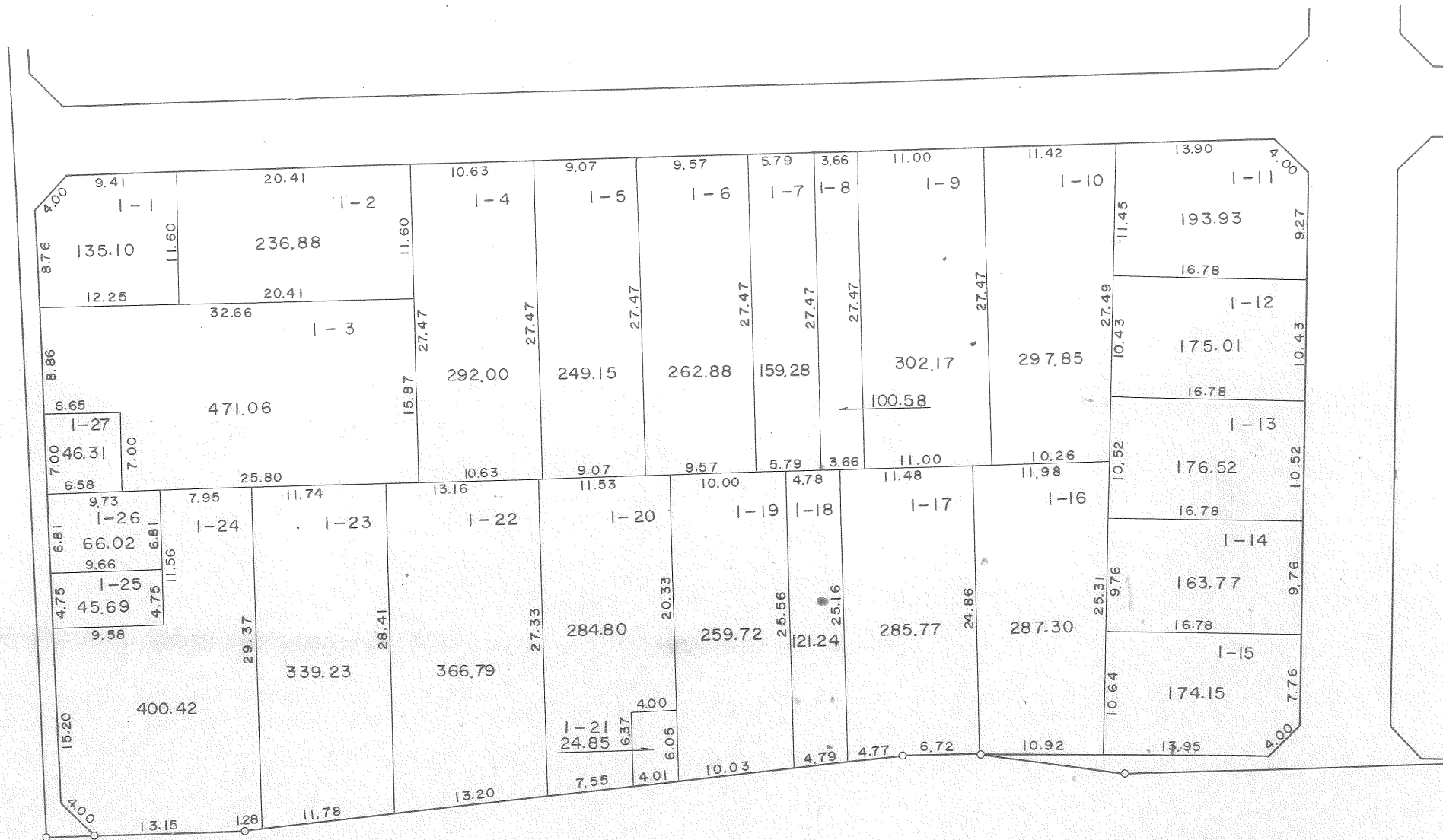
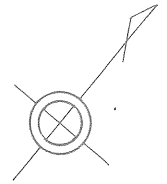


# 換地図

縮尺 1:500

1 街区

東越谷五丁目

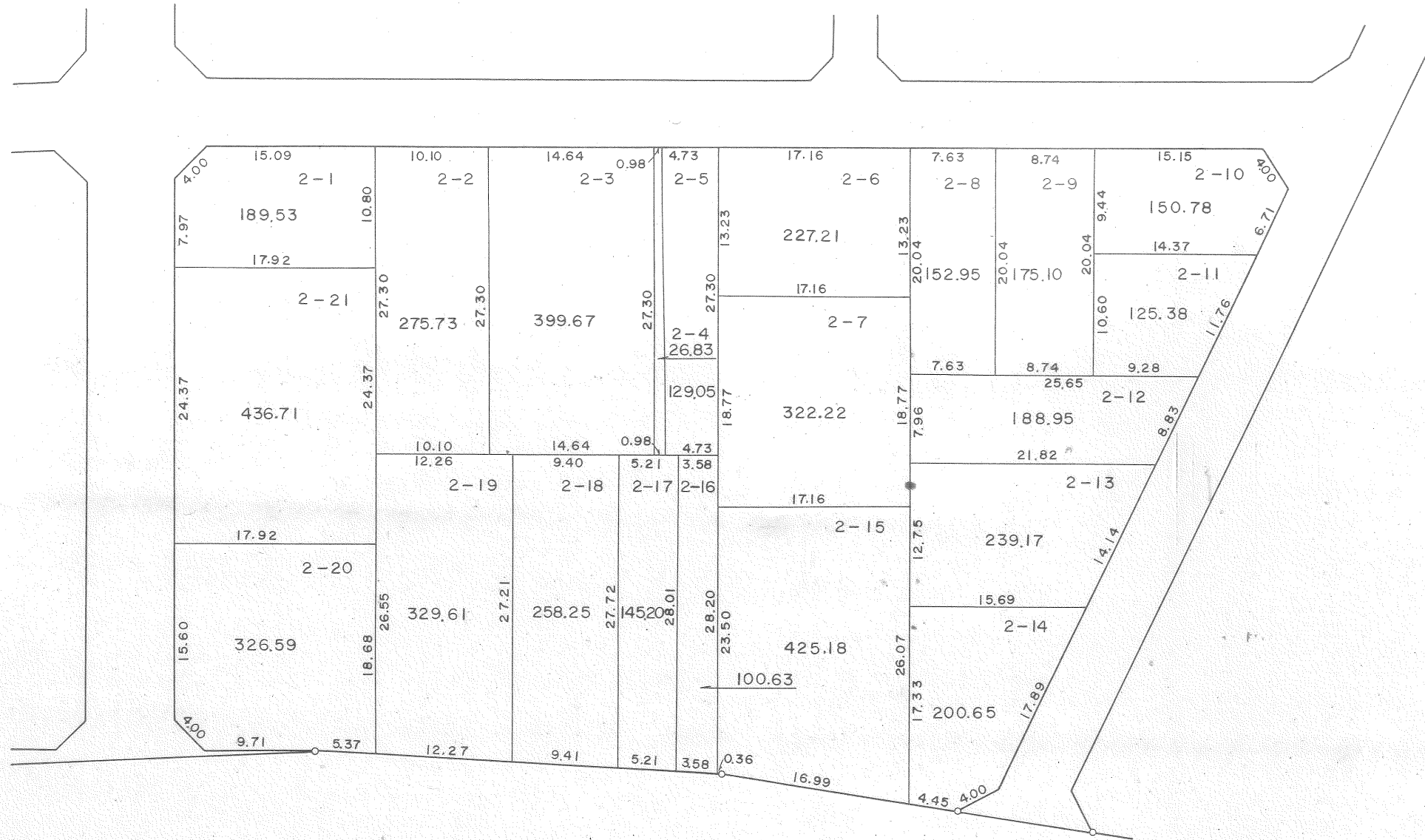
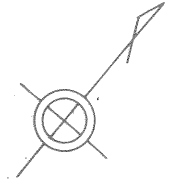


# 換地圖

縮尺 1:500

## 9 街区

東越谷五丁目

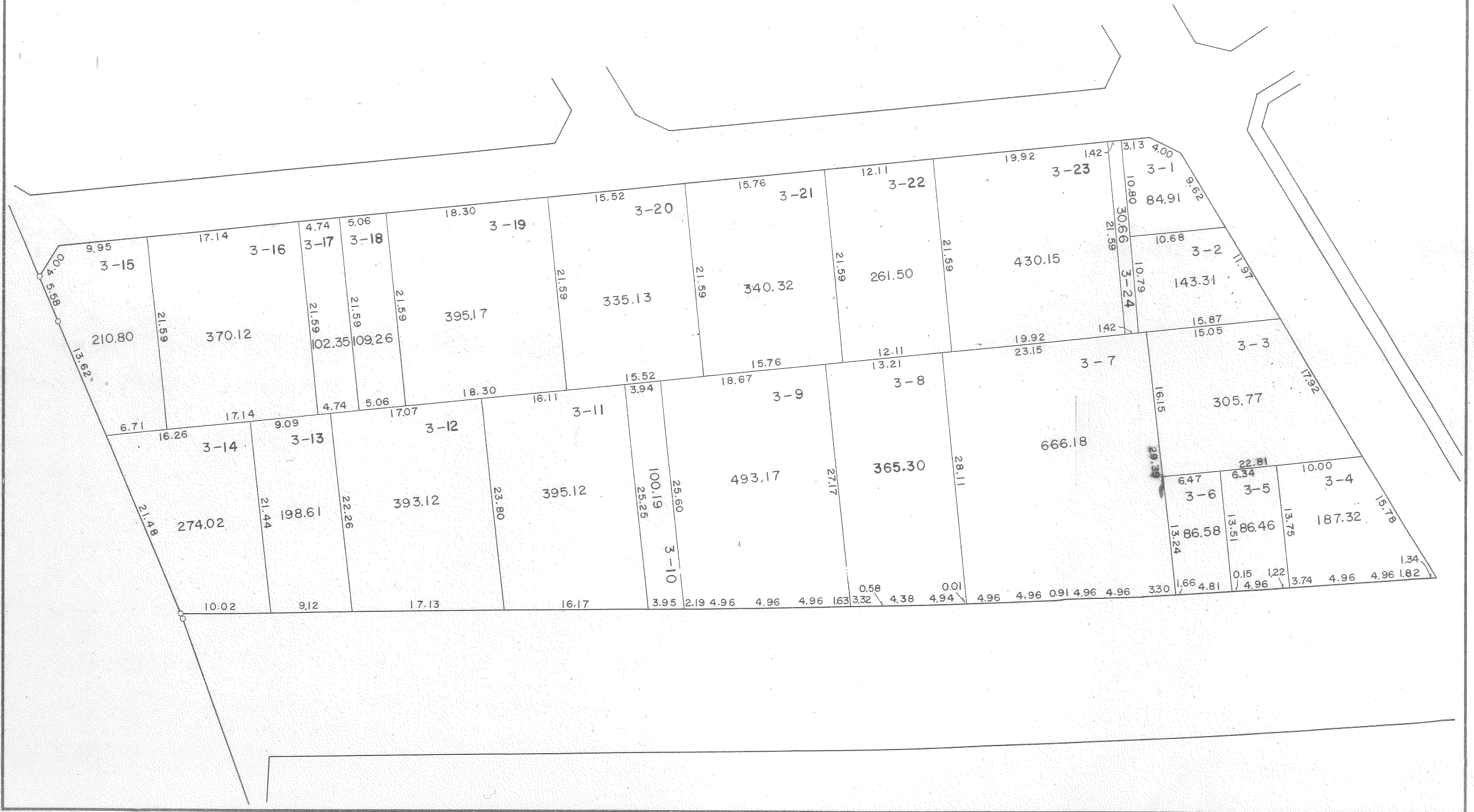
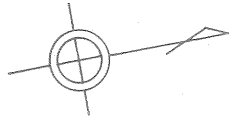


# 換地圖

縮尺 1:500

## 10 街区

東越谷五丁目

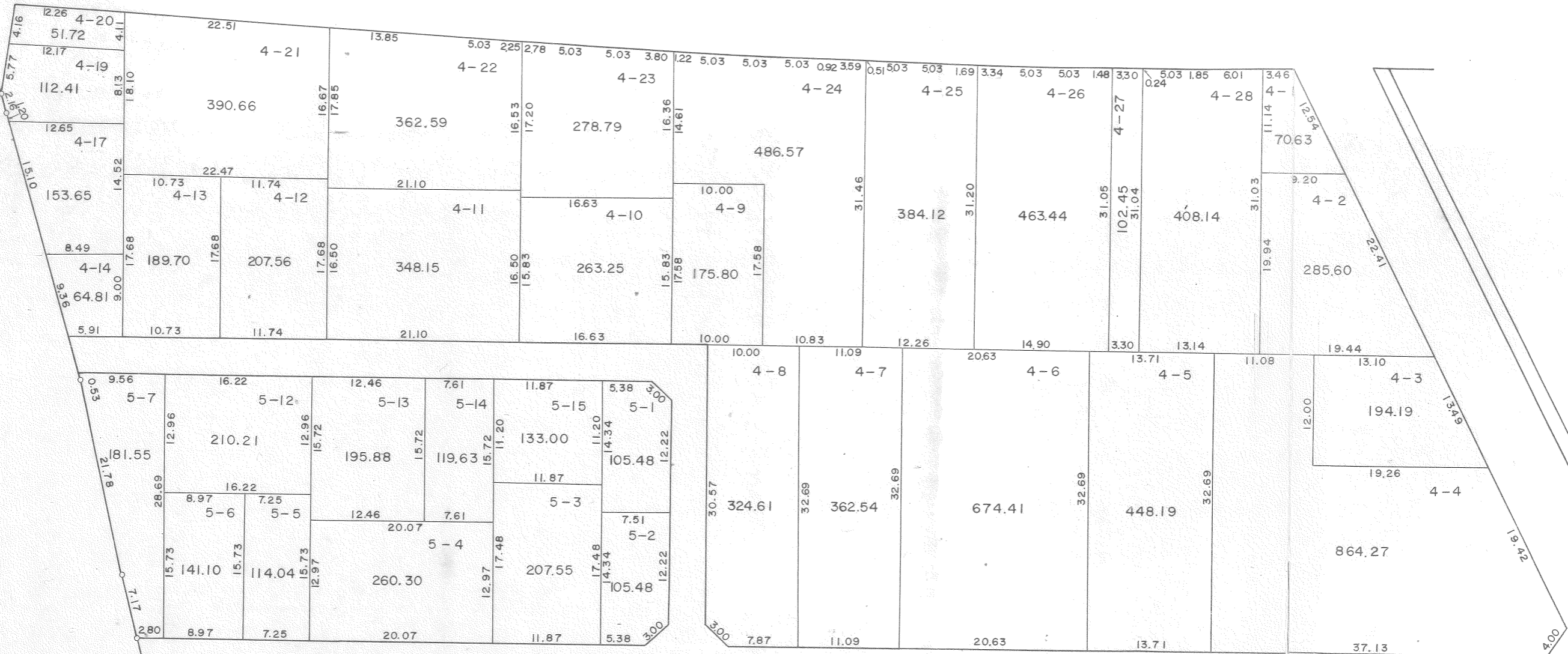
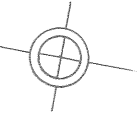


# 換地図

縮尺 1:500

## 16 街区

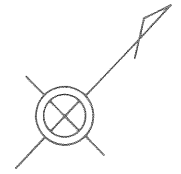
東越谷五丁目



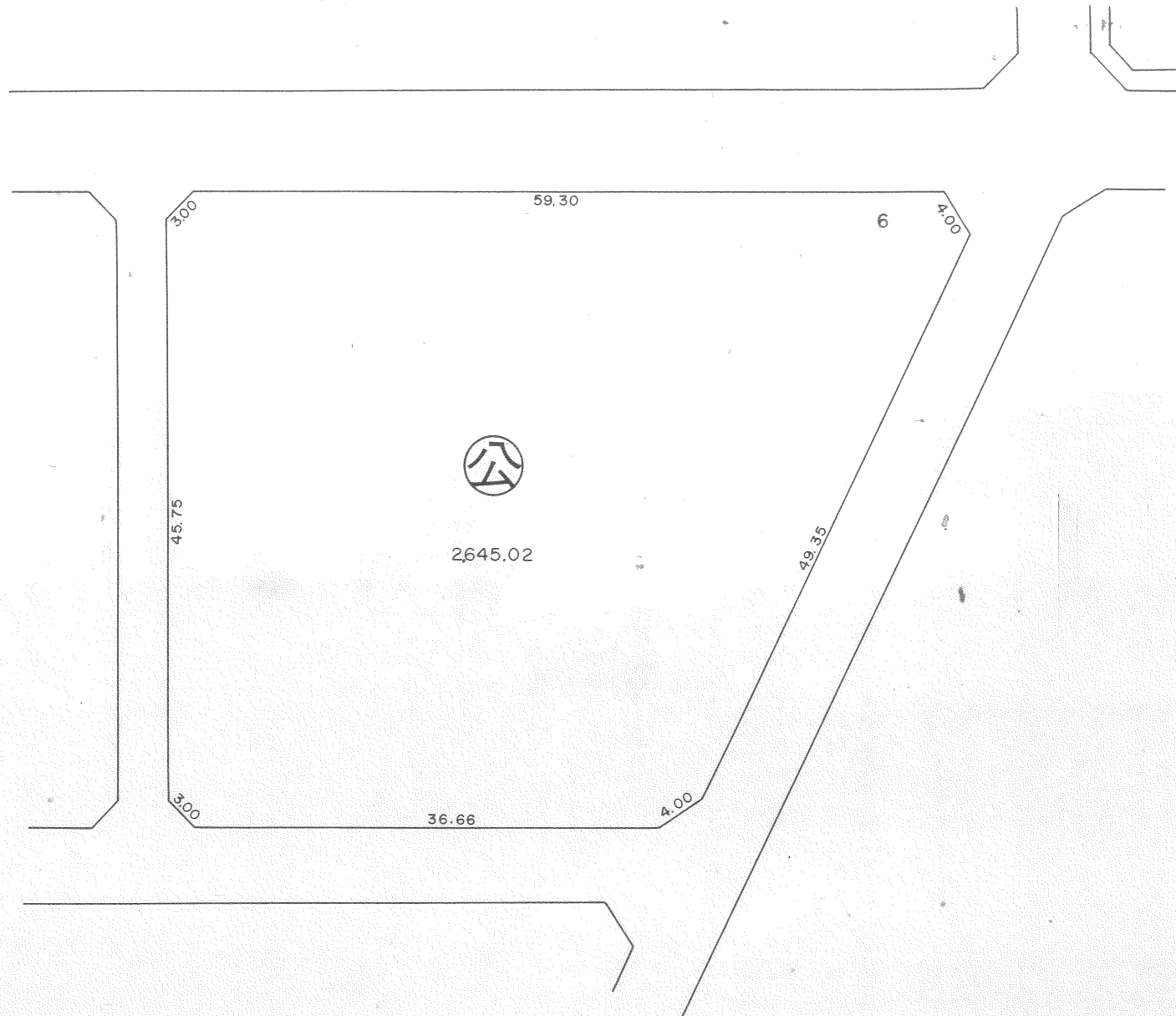
# 換地図

縮尺 1:500

8 街区



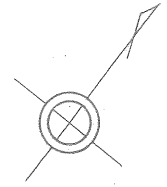
東越谷五丁目



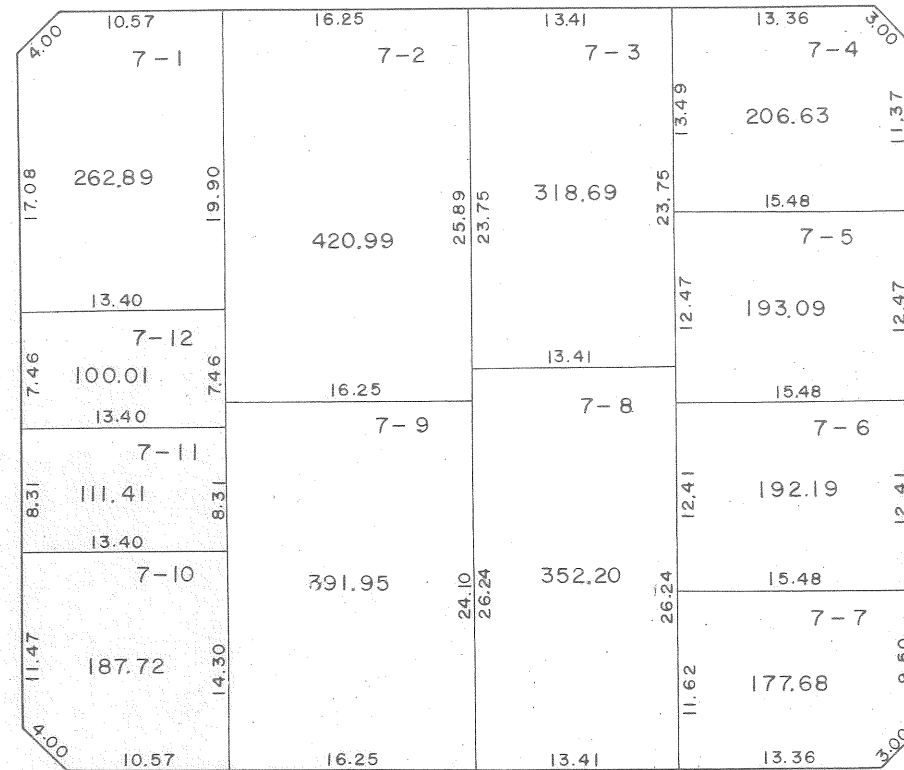
# 換地 図

縮尺 1:500

## 7 街区



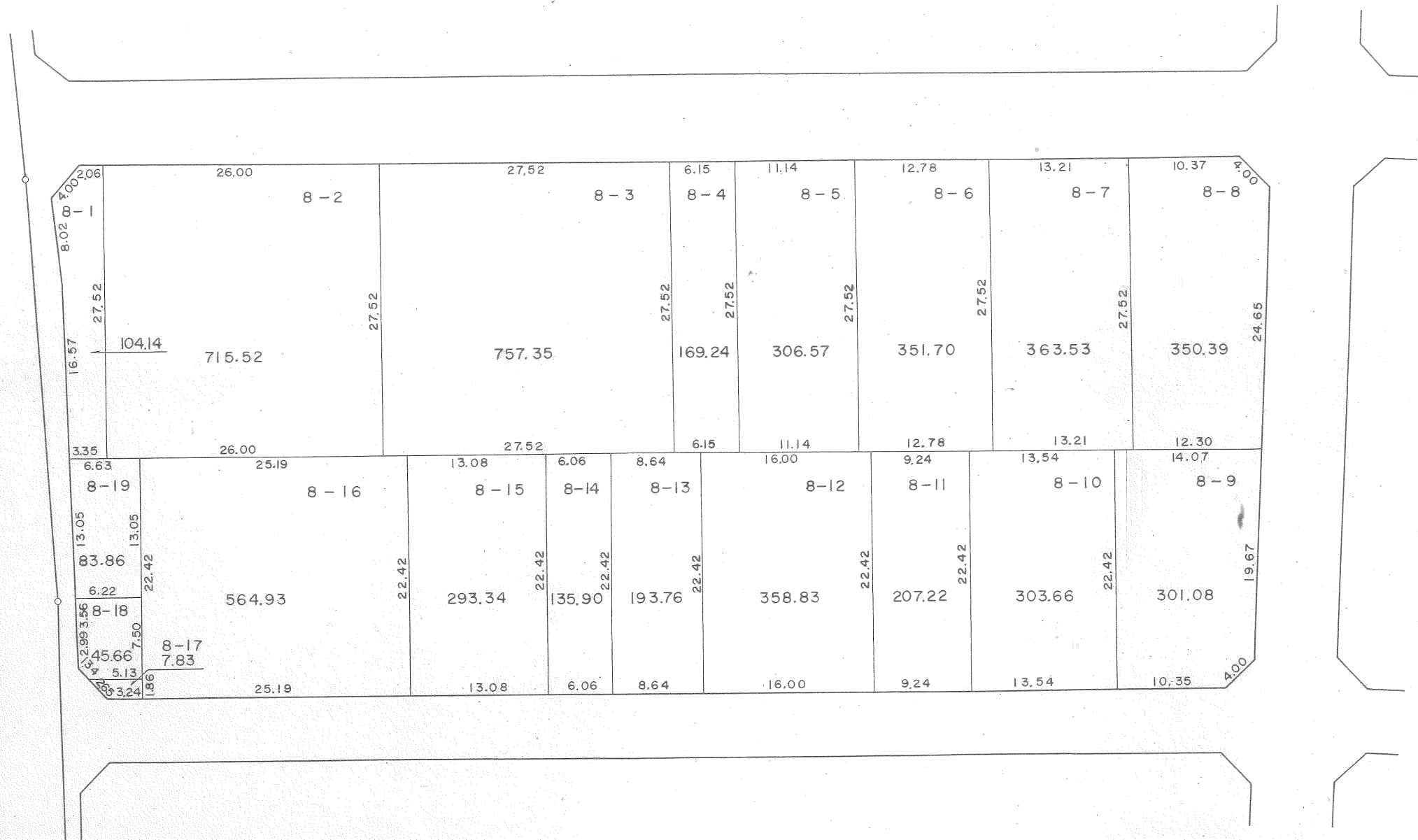
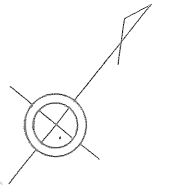
東越谷五丁目



# 換地図

縮尺 1:500  
2 街区

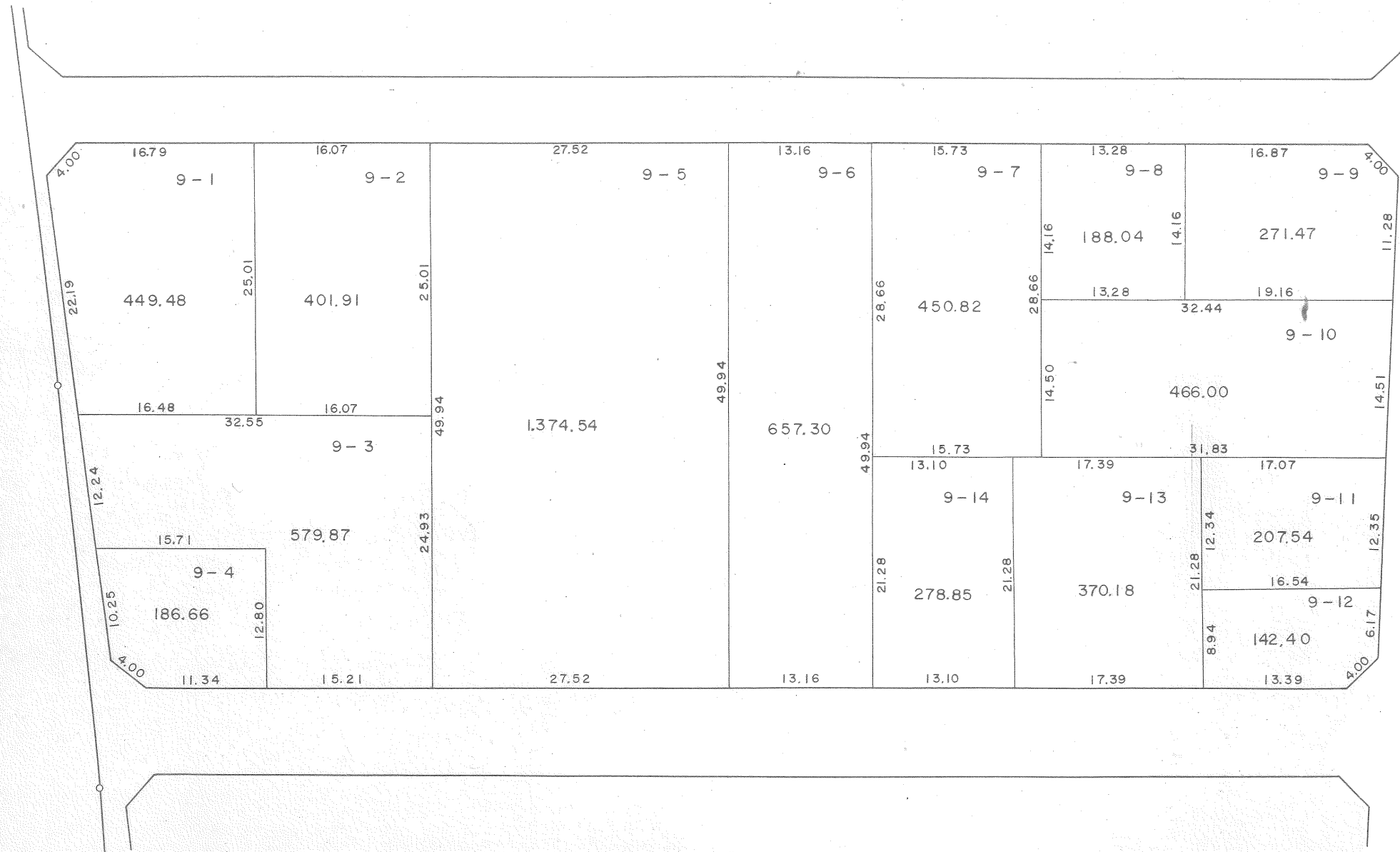
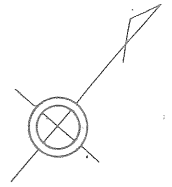
東越谷五丁目



# 換地図

縮尺 1:500  
3 街区

東越谷五丁目




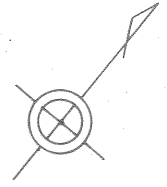


# 換地図

縮尺 1:500

## 6 街区

### 東越谷五丁目

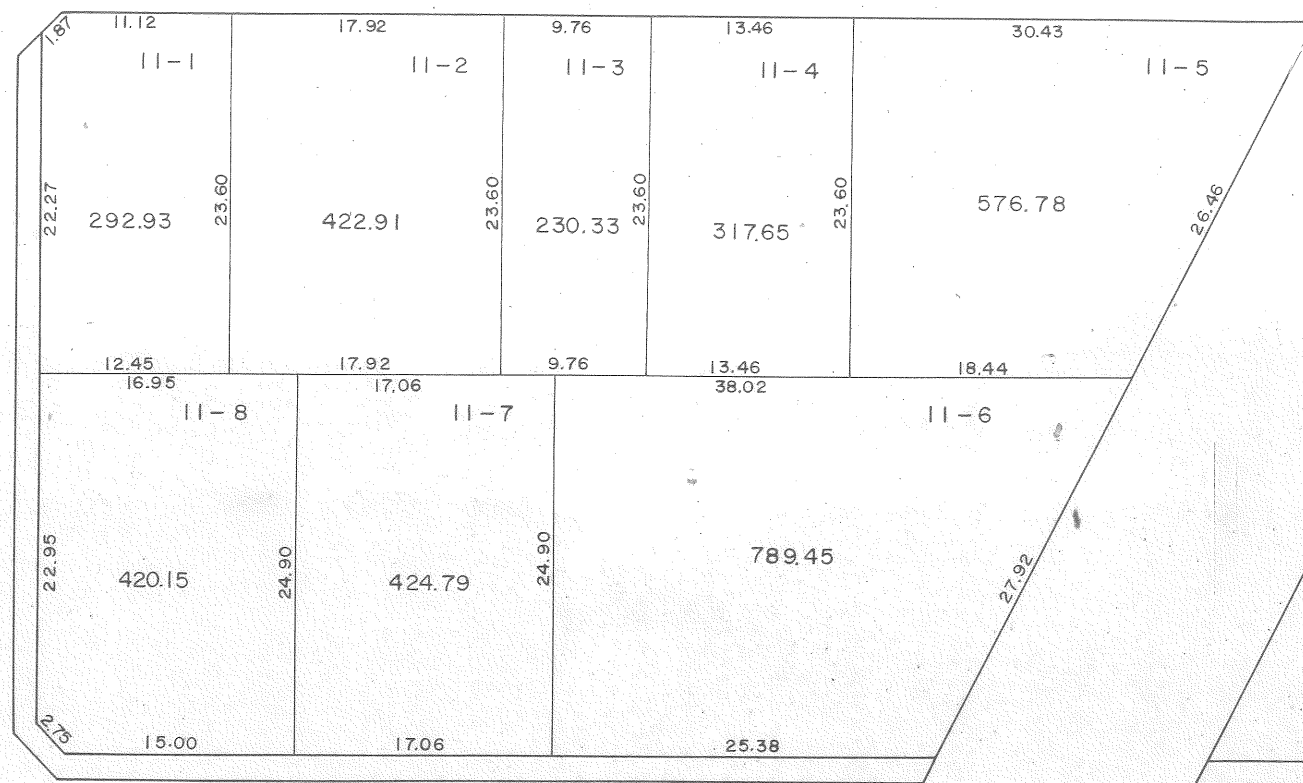
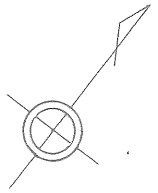


# 換地図

縮尺 1:500

11街区

東越谷五丁目

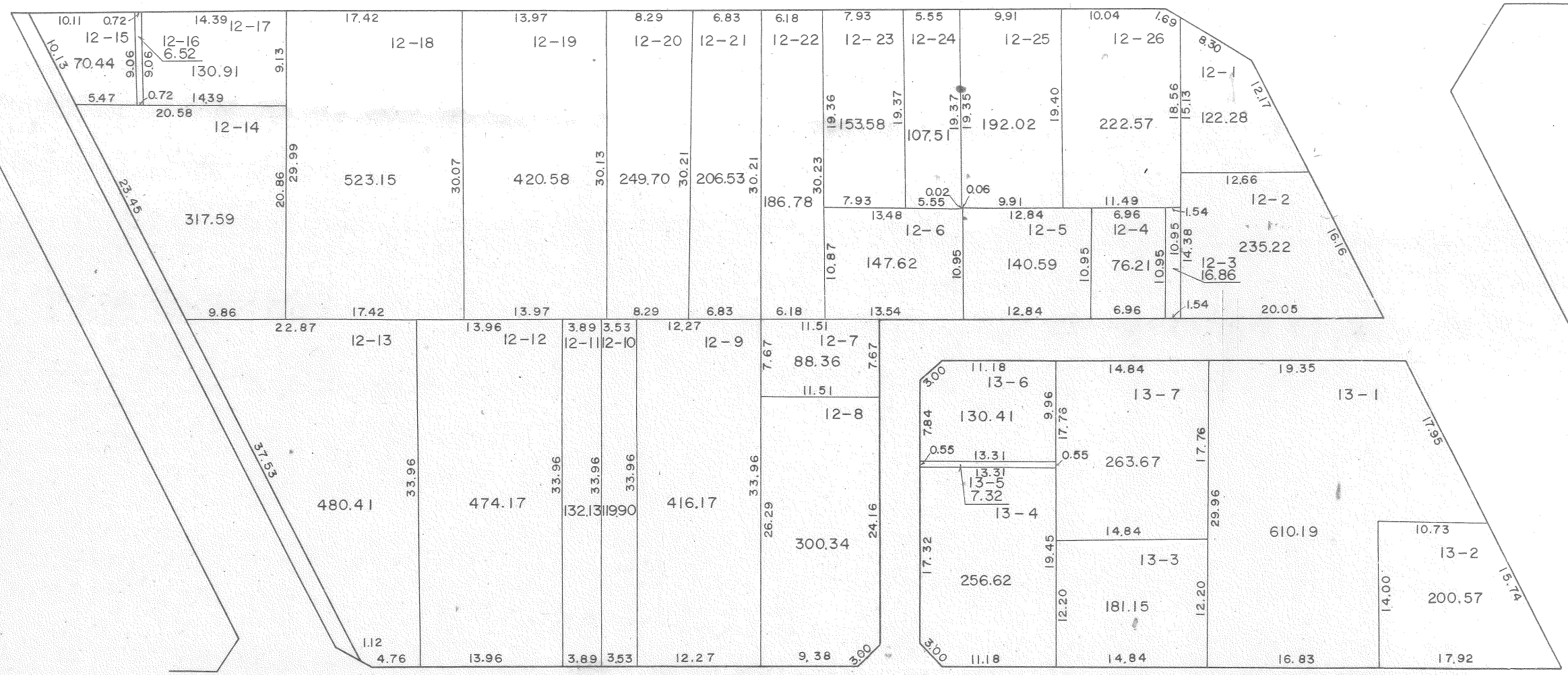
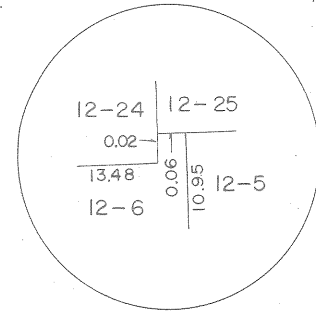
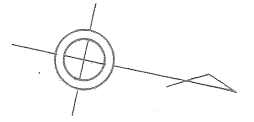


# 換地図

縮尺 1:500

## 15街区

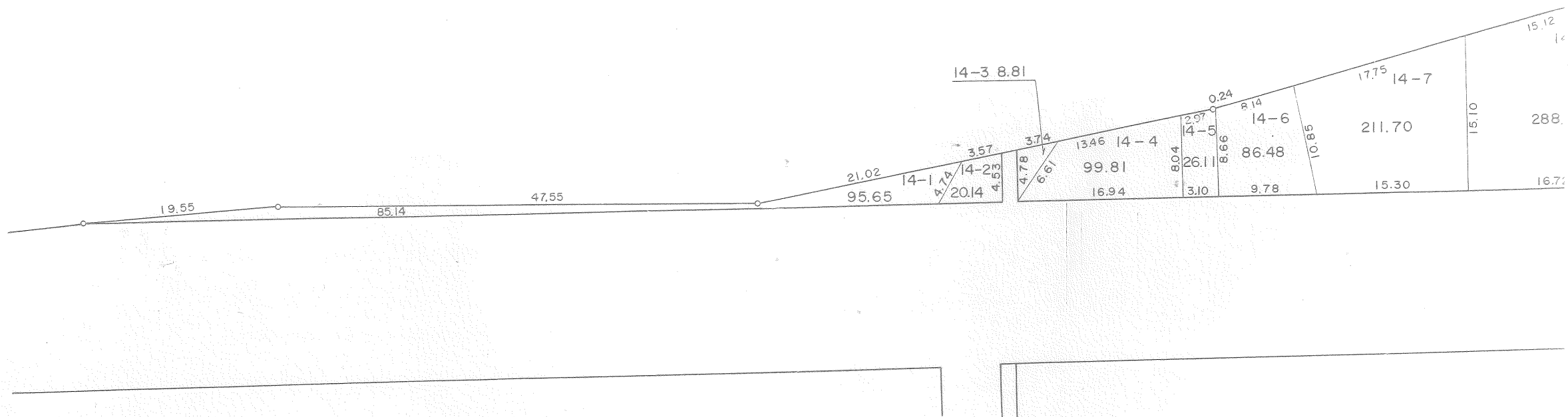
東越谷五丁目



# 換地図

縮尺  
13 街区

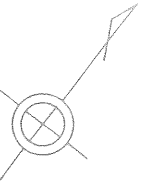
東越谷五丁目



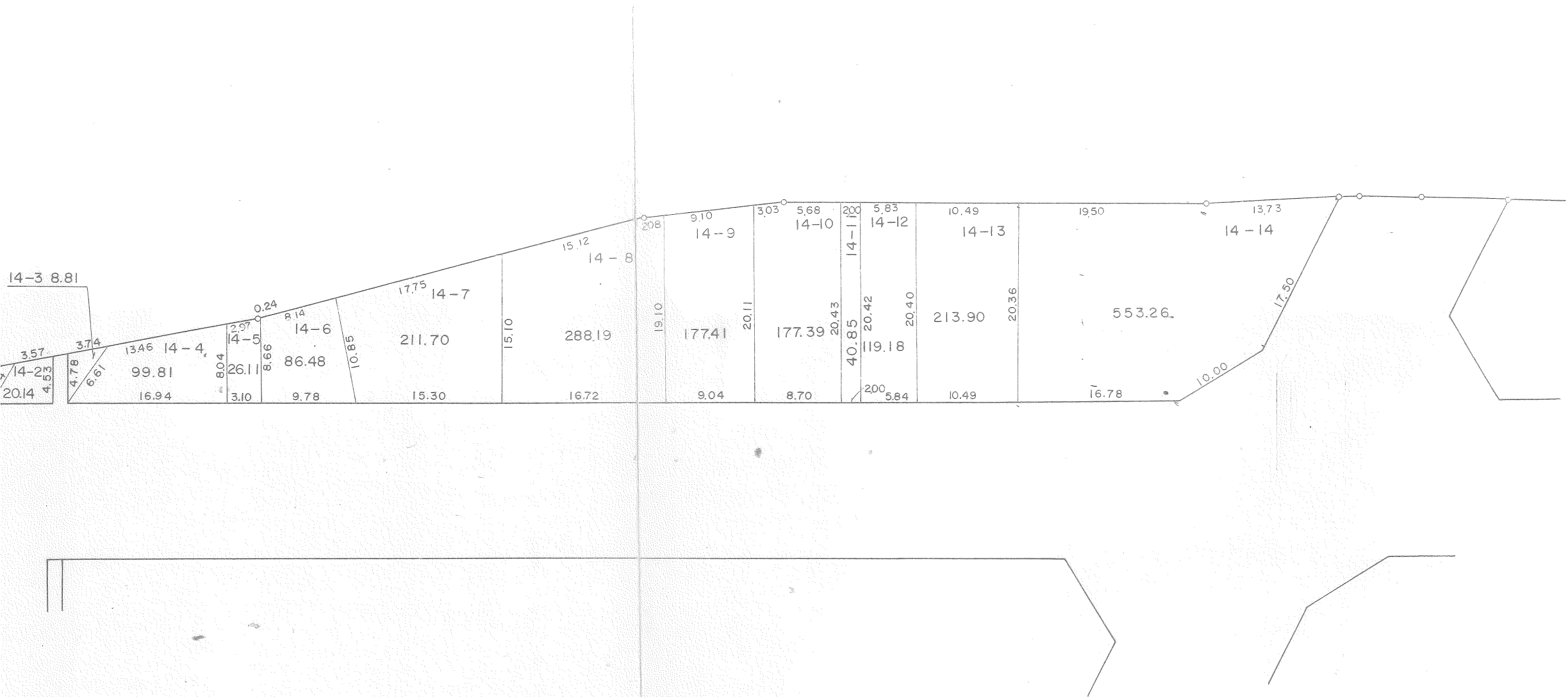
# 換地圖

縮尺 1:500

## 13 街區



目

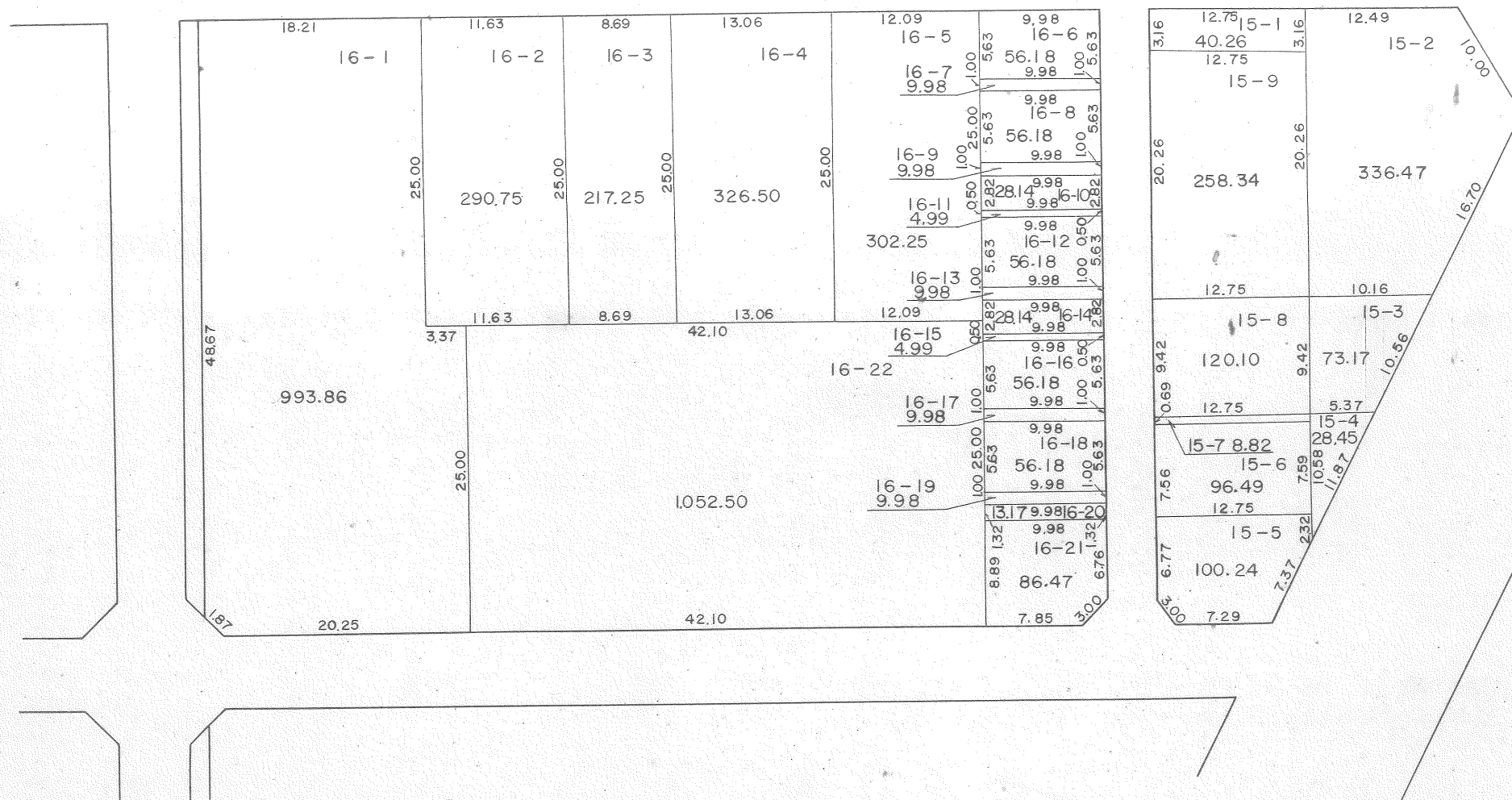
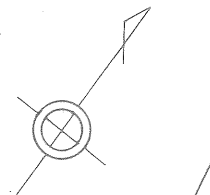


# 換地図

縮尺 1:500

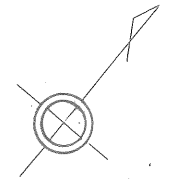
## 12 街区

### 東越谷五丁目

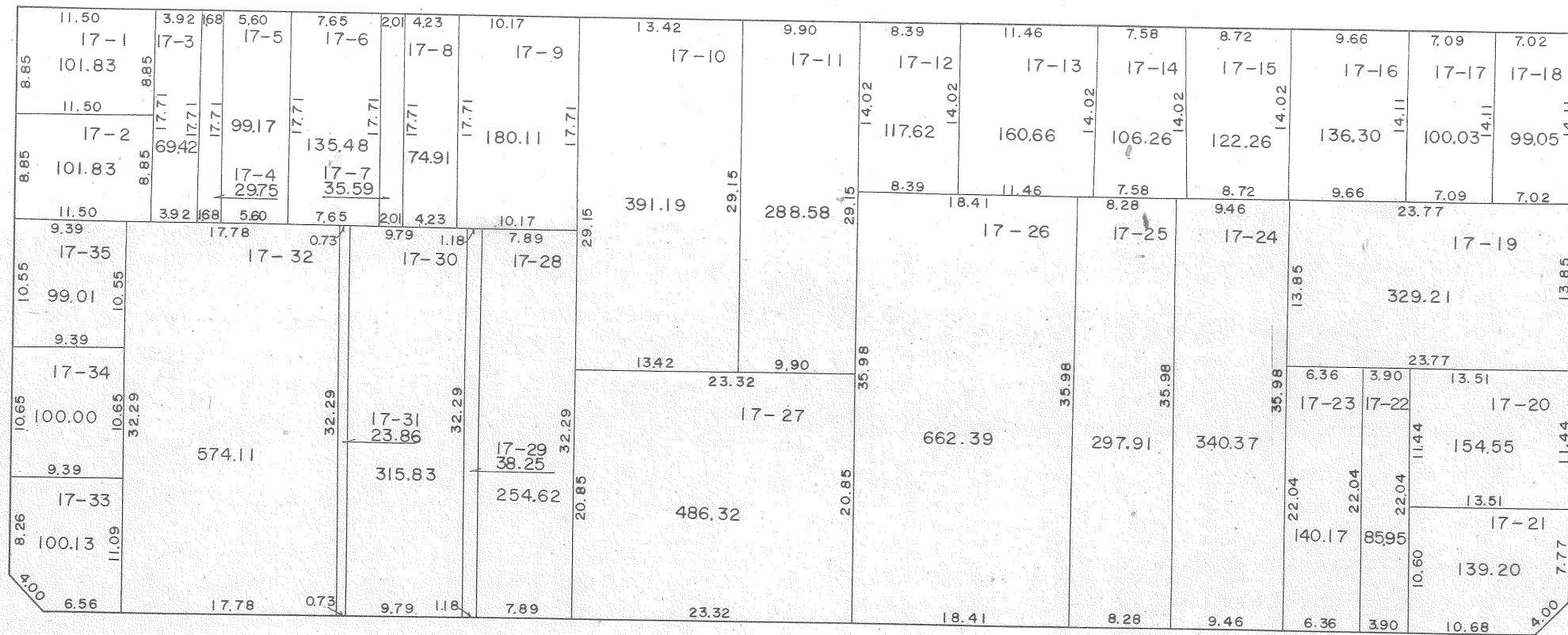


# 換地図

縮尺 1:500  
5 街区



東越谷五丁目



# 換地圖

縮尺 1:500  
4 街区

東越谷五丁目

